


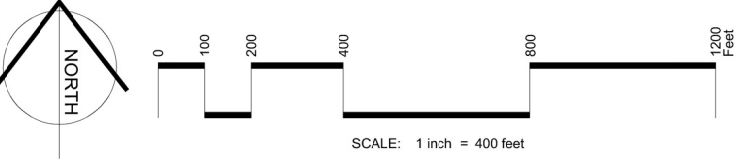


Computer Calculated Acreage = 31.67± acres

LEGEND:

-  Subject Property
-  Building Zone @ 2± acres
-  Building Area @ 1.0± acres

- NOTES:
1. Property boundaries from a survey by The Brigman Company, Conway, SC.
  2. Aerial photograph from Apollo Mapping; date flown February 20, 2015.
  3. Topography digitized from Wampee USGS Quadrangle map; Contour interval = 5feet.
  4. Soils information from USDA - NRCS National Soil Information System Database (NASIS).



CONCEPT PLAN

BIRKDALE LANDING

HORRY COUNTY, SOUTH CAROLINA

CONCEPT PLAN

BASE MAP: 7.17.2015 .JBS  
Standstill Map: 2.15.2017 .AED  
BIRKDALE: 9.21.2017 .JD



100 Hickory Hill Road • P.O. Box 467 • Chadds Ford, Pennsylvania 19317 • phone (610) 388-3670 • fax (610) 388-3673 • www.natl.org